

THIS INSTRUMENT APPOINTS THE SUBSTITUTE TRUSTEE(S) IDENTIFIED TO SELL THE PROPERTY DESCRIBED IN THE SECURITY INSTRUMENT IDENTIFIED IN THIS NOTICE OF SALE THE PERSON SIGNING THIS NOTICE IS THE ATTORNEY OR AUTHORIZED AGENT OF THE MORTGAGEE OR MORTGAGE SERVICER.

Notice of Foreclosure Sale

Tuesday, December 7, 2021

Deed of Trust:

Dated: July 26, 2019

Grantor: FRANCISCO MARTIN LUEVANOS and ROXANNA SALAZAR

Trustee: CARLOS J. KLUTTS

Substitute Trustee: ADRIAN D. VOORHIES
P.O. Box 1845
Austin, Travis County, Texas 78767

Lender: LAMPASITOS LAND LTD., a Texas limited partnership

Recorded in: Document No. 209553 in Book 1783, Pages 64-74, of the Official Public Records of Maverick County, Texas

Property: THE SURFACE ESTATE ONLY IN AND TO TRACT NO. 143, A 10.037 ACRE TRACT OUT OF SURVEY NO. 51 AND 57, BLOCK 6, I & G.N. R.R. CO. SURVEY, IN MAVERICK COUNTY, TEXAS.

BEING a 10.037 acre tract or parcel of land in Sunset Ranch Estates, an unrecorded subdivision in Maverick County, and being a part of the Survey No. 51, A-657, and Survey No. 57, A-663, Block 6, I & GN RR Co. Survey, in Maverick County, Texas, and being a part of that certain 1531.030 acre tract out of Survey No. 26, A-633, Survey No. 51, A-657, Survey No. 52, A-658, and Survey No. 57, A-663, Block 6, I & GN RR Co. Survey, in Maverick County, Texas, and being described in a deed from CARLOS J. KLUTTS to LAMPASITOS LAND, LTD., a Texas limited partnership, dated August 12, 2010, and recorded in Book 1252, Page 368, Maverick County Deed Records. Said 1531.030 acre tract being a part of that certain 3714.107 acre tract described in a deed from HERRINTON PARTNERS, LTD., to BARNES BROTHERS FARMS, LLC, recorded in Vol. 515, Page 48, Maverick County Deed Records; said 10.037 acre tract more particularly described by metes and bounds on Exhibit "A" attached to and made a part of this instrument for all purposes. A PORTION OF THIS PROPERTY IS OR MAY BE LOCATED IN THE 100-YEAR FLOOD PLAIN.

FILED
AT 2:56' CLOCK

NOV 16 2021

SARA MONTEMAYOR
County Clerk, Maverick County, Texas
By [Signature] Deputy

Secures: Real Estate Lien Note ("Note") in the original principal amount of \$44,000.00, executed by FRANCISCO MARTIN LUEVANOS and ROXANNA SALAZAR ("Borrower") and payable to the order of Lender.

Foreclosure Sale:

Date: Tuesday, December 7, 2021

Time: The sale of the Property will be held between the hours of 1:00 P.M. and 4:00 P.M. local time; the earliest time at which the Foreclosure Sale will begin is 1:00 P.M.

Place: Maverick County Courthouse, 500 Quarry Street, Eagle Pass, TX 78852, or any such place so designated by the Maverick County Commissioners for the place for such sales

Terms: The Foreclosure Sale will be conducted as a public auction and the Property will be sold to the highest bidder for cash, except that the Lender's bid may be by credit against the indebtedness secured by the lien of the Deed of Trust.

Default has occurred in the payment of the Note and in the performance of the obligations of the Deed of Trust. Because of that default, Lender has requested Substitute Trustee to sell the Property. Therefore, notice is given that on and at the Date, Time, and Place for the Foreclosure Sale described above, Substitute Trustee will sell the Property in accordance with the Terms of Sale described above, the Deed of Trust, and applicable Texas law.

If the Lender passes the Foreclosure Sale, notice of the date of any rescheduled foreclosure sale will be reposted and refiled in accordance with the posting and filing requirements of the Deed of Trust and the Texas Property Code.

The Foreclosure Sale will be made expressly subject to any title matters set forth in the Deed of Trust, but prospective bidders are reminded that by law the Foreclosure Sale will necessarily be made subject to all prior matters of record affecting the Property, if any, to the extent that they remain in force and effect and have not been subordinated to the Deed of Trust. For the avoidance of doubt, the Foreclosure Sale will not cover any part of the Property that has been released of public record from the lien and/or security interest of the Deed of Trust by the Lender. Prospective bidders are strongly urged to examine the applicable property records to determine the nature and extent of such matters, if any.

Pursuant to Section 51.009 of the Texas Property Code, the Property will be sold "AS IS," without any expressed or implied warranties, except as to the warranties (if any) provided for under the Deed of Trust. Prospective bidders are advised to conduct an independent investigation of the nature and physical condition of the Property.

Pursuant to Section 51.0075(a) of the Texas Property Code, Substitute Trustee reserves the right to set further reasonable conditions for conducting the Foreclosure Sale. Any such further conditions shall be announced before bidding is opened for the first sale of the day held by Substitute Trustee.

A handwritten signature in black ink, appearing to read "Adrian D. Voorhies", is written over a horizontal line. The signature is stylized and somewhat cursive.

ADRIAN D. VOORHIES, Substitute Trustee

DALE L. OLSON
Registered Professional Land Surveyor
711 Water Street
Bastrop, TX 78602
Phone (512) 321-5476 * Fax (512) 303-5476

FIELD NOTES FOR TRACT NO. 143, A 10.037 ACRE TRACT OUT OF SURVEY NO. 51 AND 57, BLOCK 6, I&G.N. R.R CO. SURVEY IN MAVERICK COUNTY, TEXAS.

BEING a 10.037 acre tract or parcel of land out of and being a part of the Survey No. 51, A-657, and No. 57, A-663, Block 6, I&GN RR Co. Survey, in Maverick County, Texas, and being a part of that certain 1531.030 acre tract out of Survey No. 26, A-633, Survey No. 51, A-657, Survey No. 52, A-658, and Survey No. 57, A-663, Block 6, I&GN RR Co. Survey, in Maverick County, Texas, being described in a deed from Carlos J. Klutts to Lampasitos Land, Ltd., dated Aug. 12, 2010, recorded in Book 1252, Page 368, Maverick County Deed Records. Said 1531.030 acre tract being a part of that certain 3714.107 acre tract described in a deed from Herrinton Partners, Ltd, to Barnes Brothers Farms, LLC, recorded in Vol. 515, Page 48, Maverick County Deed Records. Herein described tract or parcel of land being more particularly described by metes and bounds as follows:

COMMENCING for reference at the southeast corner of the said 3714.107 acre and 1531.030 acre tracts, a 5/8 inch iron rod found at a fence corner of a 75 foot strip containing 30.905 acres, from which a 1/2 inch iron rod found at a fence corner at the southeast corner of the 75 foot strip bears, S 69 deg. 32 min. 40 sec. E, 80.05 feet.

THENCE with the north line of US Highway No. 277 and south line of the 3714.107 acre and 1531.030 acre tracts, N 69 deg. 32 min. 40 sec. W, 3290.43 feet to a 5/8 inch iron rod set for the POINT OF BEGINNING, the most southerly southeast corner of this tract.

THENCE continuing with the north line of Us Highway No. 277 and south line of the 3714.107 acre and 1531.030 acre tracts, N 69 deg. 32 min. 40 sec. W, 30.00 feet to a 5/8 inch iron rod set for the southwest corner of this tract.


THENCE N 20 deg. 27 min. 20 sec. E, 2374.28 feet to a 5/8 inch iron rod set for the northwest corner of this tract.

THENCE S 64 deg. 52 min. 56 sec. E, 371.93 feet to a 5/8 inch iron rod set for the northeast corner of this tract.

THENCE S 20 deg. 27 min. 20 sec. W, 1069.38 feet to a 5/8 inch iron rod set for the most northerly southeast corner of this tract.

THENCE N 66 deg. 33 min. 00 sec. W, 341.17 feet to a 5/8 inch iron rod set for an interior corner of this tract.

THENCE S 20 deg. 27 min. 20 sec. W, 1292.49 feet to the POINT OF BEGINNING, containing 10.037 acres of land of which approx. 9.916 acres are in Survey No. 51 and approx. 0.121 acres are in Survey No. 57.



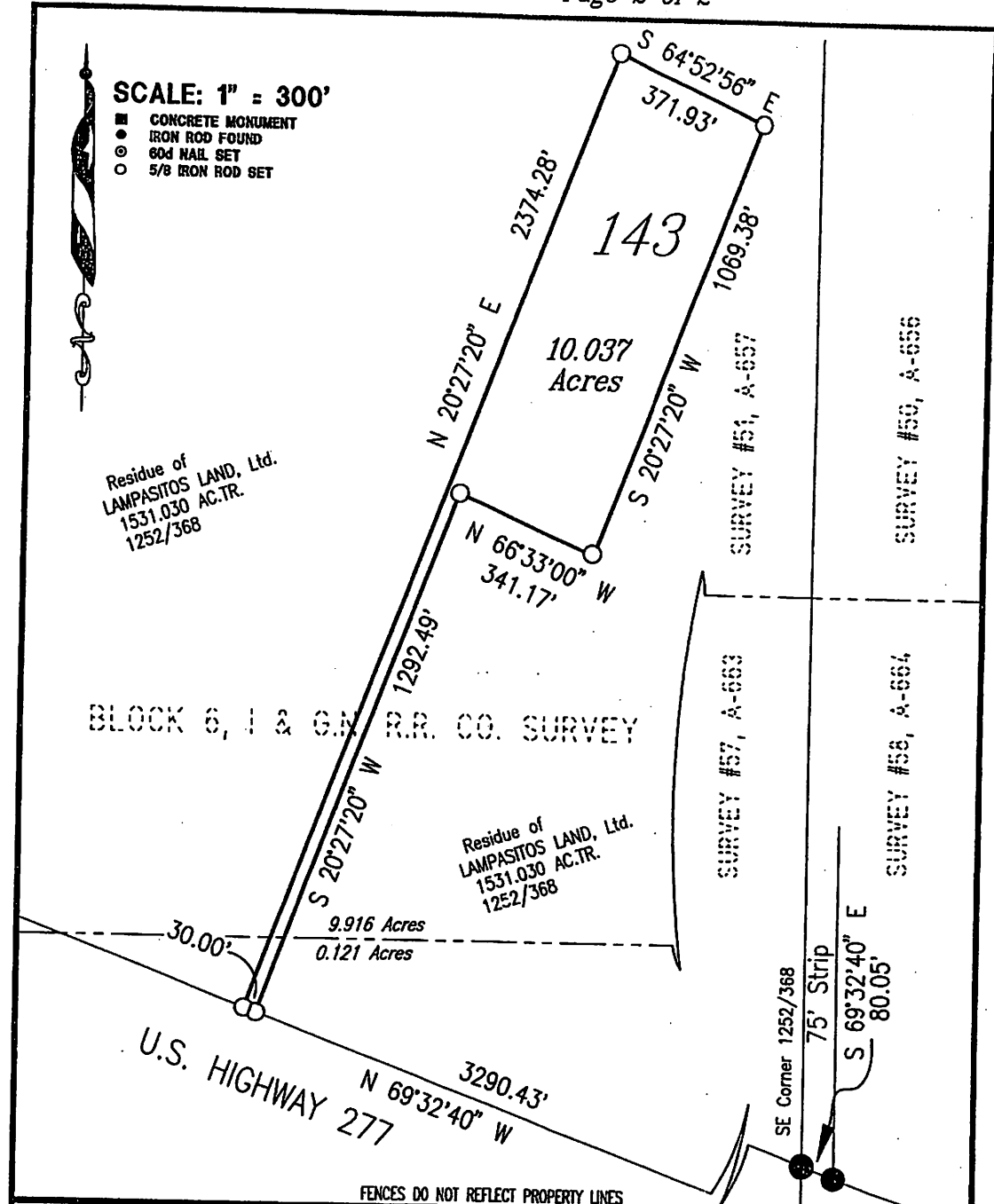
Dale L. Olson
Reg. Pro. Land Surveyor 5386

OR Michael D. Olson
Reg. Pro. Land Surveyor 5386

©2010 Dale L. Olson Surveying Co.

Order #: 135309-143

Date Created: 08/30/10



SCALE: 1" = 300'

- CONCRETE MONUMENT
- IRON ROD FOUND
- ⊙ 60d NAIL SET
- 5/8 IRON ROD SET

Residue of LAMPASITOS LAND, Ltd. 1531.030 AC.TR. 1252/368

BLOCK 6, I & G.N. R.R. CO. SURVEY


Residue of LAMPASITOS LAND, Ltd. 1531.030 AC.TR. 1252/368

U.S. HIGHWAY 277

FENCES DO NOT REFLECT PROPERTY LINES

The undersigned does hereby certify to the Title Agency, Underwriter, Lender, Mortgage Co. and/or Purchaser, that this survey was, this day, made on the ground, on the property legally described herein, and is correct, and there are no discrepancies, conflicts, shortages in area, boundary line conflicts, encroachments, overlapping of improvements, visible utility lines, or roads in place, except as shown hereon, and that said property has frontage on a dedicated road way, except as shown hereon.

[Signature]
 DALE L. OLSON
 REG. NO. 0753
 DALE L. OLSON SURVEYING COMPANY
 DATE 08/30/10



DALE L. OLSON
 REGISTERED PROFESSIONAL LAND SURVEYOR
 711 WATER STREET (512) 321-5476 BASTROP, TEXAS

SURVEY PLAT
 of Tract 143, a 10.037 Acre Tract in
 BLOCK 6, I&GN RR Co. SURVEYS,
 #51, A-657, and #57, A-663
 in MAVERICK COUNTY, TEXAS.

SCALE:	1" = 300.00'
DRAFTSMAN:	K. Coates
DATE:	30 AUG 10
DESK-FILE:	308-L-143
ORDER:	135308-143
PLAT FILE:	-4-