

**Notice of Foreclosure Sale**

**Tuesday, January 7, 2020**

**Deed of Trust:**

**Dated:** April 3, 2011

**Grantor:** JORGE LUIS PAREDES and ELSA PAREDES

**Trustee:** JONATHAN P. FRIDAY

**Substitute Trustee:** CARLOS J. KLUTTS  
P.O. Box 5729  
Austin, Travis County, Texas 78763

**Lender:** LAMPASITOS LAND LTD., a Texas limited partnership

**Recorded in:** Document No. 165483 in Book 1289, Page 380, of the Official Public Records of Maverick County, Texas

**Property:** THE SURFACE ESTATE ONLY IN AND TO TRACT NO. 157, A 10.052 ACRE TRACT OUT OF SURVEY NO. 57, BLOCK 6, I & GN RR CO. SURVEY, IN MAVERICK COUNTY, TEXAS.

**FILED**  
**AT 3:30 O'CLOCK P.M.**

**DEC 17 2019**

SARA MONTEMAYOR  
County Clerk Maverick County, Texas  
By *[Signature]* Deputy

BEING a 10.052 acre tract or parcel of land out of and being a part of the Survey No. 57, A-663, Block 6, I & GN RR Co. Survey, in Maverick County, Texas, and being a part of that certain 1531.030 acre tract out of Survey No. 26, A-633, Survey No. 51, A-657, Survey No. 52, A-658, and Survey No. 57, A-663, Block 6, I & GN RR Co. Survey, in Maverick County, Texas, and being described in a deed from CARLOS J. KLUTTS to LAMPASITOS LAND, LTD dated August 12, 2010, recorded in Book 1252, Page 368, Maverick County Deed Records. Said 1531.030 acre tract being a part of that certain 3714.107 acre tract described in a deed from Herrinton Partners, Ltd, to Barnes Brothers Farms, LLC, recorded in Vol. 515, Page 48, Maverick County Deed Records; said 10.052 acre tract more particularly described by metes and bounds on Exhibit "A" attached to and made a part of this instrument for all purposes. A PORTION OF THIS PROPERTY IS OR MAY BE LOCATED IN THE 100-YEAR FLOOD PLAIN.

**Secures:** Real Estate Lien Note ("Note") in the original principal amount of \$54,000.00, executed by JORGE LUIS PAREDES and ELSA PAREDES ("Borrower") and payable to the order of Lender

**Foreclosure Sale:**

- Date:** Tuesday, January 7, 2020
- Time:** The sale of the Property will be held between the hours of 1:00 P.M. and 4:00 P.M. local time; the earliest time at which the Foreclosure Sale will begin is 1:00 P.M.
- Place:** Maverick County Courthouse, 500 Quarry Street, Eagle Pass, TX 78852, or any such place so designated by the Maverick County Commissioners for the place for such sales
- Terms:** The Foreclosure Sale will be conducted as a public auction and the Property will be sold to the highest bidder for cash, except that the Lender's bid may be by credit against the indebtedness secured by the lien of the Deed of Trust.


Default has occurred in the payment of the Note and in the performance of the obligations of the Deed of Trust. Because of that default, CARLOS J. KLUTTS, Substitute Trustee of LAMPASITOS LAND LTD., the owner and holder of the Note, has requested Substitute Trustee to sell the Property. Therefore, notice is given that on and at the Date, Time, and Place for the Foreclosure Sale described above, Substitute Trustee will sell the Property in accordance with the Terms of Sale described above, the Deed of Trust, and applicable Texas law.

If the Lender passes the Foreclosure Sale, notice of the date of any rescheduled foreclosure sale will be reposted and refiled in accordance with the posting and filing requirements of the Deed of Trust and the Texas Property Code.

The Foreclosure Sale will be made expressly subject to any title matters set forth in the Deed of Trust, but prospective bidders are reminded that by law the Foreclosure Sale will necessarily be made subject to all prior matters of record affecting the Property, if any, to the extent that they remain in force and effect and have not been subordinated to the Deed of Trust. For the avoidance of doubt, the Foreclosure Sale will not cover any part of the Property that has been released of public record from the lien and/or security interest of the Deed of Trust by the Lender. Prospective bidders are strongly urged to examine the applicable property records to determine the nature and extent of such matters, if any.

Pursuant to Section 51.009 of the Texas Property Code, the Property will be sold "AS IS," without any expressed or implied warranties, except as to the warranties (if any) provided for under the Deed of Trust. Prospective bidders are advised to conduct an independent investigation of the nature and physical condition of the Property.

Pursuant to Section 51.0075(a) of the Texas Property Code, Substitute Trustee reserves the right to set further reasonable conditions for conducting the Foreclosure Sale. Any such further conditions shall be announced before bidding is opened for the first sale of the day held by Substitute Trustee.

  
CARLOS J. KLUTTS, Substitute Trustee

**THIS INSTRUMENT APPOINTS THE SUBSTITUTE TRUSTEE(S) IDENTIFIED TO SELL THE PROPERTY DESCRIBED IN THE SECURITY INSTRUMENT IDENTIFIED IN THIS NOTICE OF SALE THE PERSON SIGNING THIS NOTICE IS THE ATTORNEY OR AUTHORIZED AGENT OF THE MORTGAGEE OR**

**DALE L. OLSON**

Registered Professional Land Surveyor

711 Water Street

Bastrop, TX 78602

Phone (512) 321-5476 \* Fax (512) 303-5476

FIELD NOTES FOR TRACT NO. 157, A 10.052 ACRE TRACT OUT OF SURVEY NO. 57, BLOCK 6, I&G.N. R.R CO. SURVEY IN MAVERICK COUNTY, TEXAS.

BEING a 10.028 acre tract or parcel of land out of and being a part of the Survey No. 57, A-663, Block 6, I&GN RR Co. Survey, in Maverick County, Texas, and being a part of that certain 1531.030 acre tract out of Survey No. 26, A-633, Survey No. 51, A-657, Survey No. 52, A-658, and Survey No. 57, A-663, Block 6, I&GN RR Co. Survey, in Maverick County, Texas, being described in a deed from Carlos J. Klutts to Lampasitos Land, Ltd., dated Aug. 12, 2010, recorded in Book 1252, Page 368, Maverick County Deed Records. Said 1531.030 acre tract being a part of that certain 3714.107 acre tract described in a deed from Herrinton Partners, Ltd, to Barnes Brothers Farms, LLC, recorded in Vol. 515, Page 48, Maverick County Deed Records. Herein described tract or parcel of land being more particularly described by metes and bounds as follows:

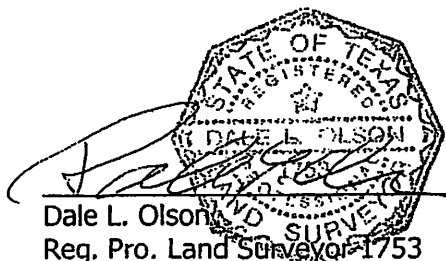
BEGINNING at the southeast corner of the said 3714.107 acre and 1531.030 acre tracts, a 5/8 inch iron rod found at a fence corner of a 75 foot strip containing 30.905 acres, for the southeast corner of this tract, from which a 1/2 inch iron rod found at a fence corner at the southeast corner of the 75 foot strip bears, S 69 deg. 32 min. 40 sec. E, 80.05 feet.

THENCE with the north line of US Highway No. 277 and south line of the 3714.107 acre and 1531.030 acre tracts, N 69 deg. 32 min. 40 sec. W, 596.76 feet to a 5/8 inch iron rod set for the southwest corner of this tract.

THENCE N 20 deg. 27 min. 20 sec. E, 1142.33 feet to a 5/8 inch iron rod set for the northwest corner of this tract.

THENCE S 69 deg. 32 min. 45 sec. E, 169.88 feet to a 5/8 inch iron rod set in the east line of the 3714.107 acre and 1531.030 acre tracts, the west line of the before mentioned 75 foot strip, for the northeast corner of this tract.

THENCE with the east line of the 3714.107 acre and 1531.030 acre tracts, S 00 deg. 02 min. 06 sec. E, 1219.48 feet to the POINT OF BEGINNING, containing 10.052 acres of land.



Dale L. Olson  
Reg. Pro. Land Surveyor 1753

OR Michael D. Olson  
Reg. Pro. Land Surveyor 5386

©2010 Dale L. Olson Surveying Co.

Order #: 135309-157

Date Created: 08/30/10

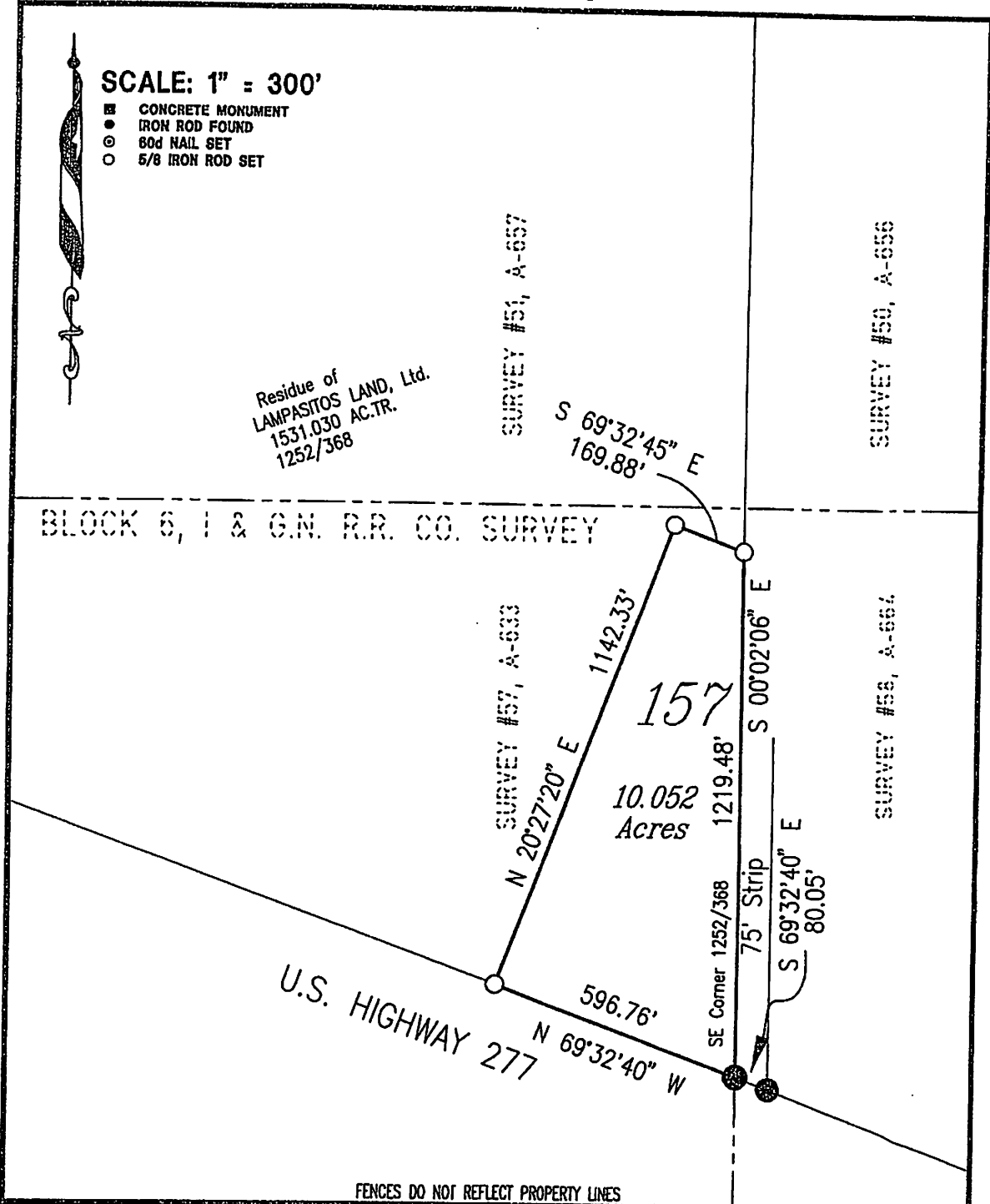


SCALE: 1" = 300'

- CONCRETE MONUMENT
- IRON ROD FOUND
- ⊙ 60d NAIL SET
- 5/8 IRON ROD SET

Residue of  
LAMPASITOS LAND, Ltd.  
1531.030 AC.TR.  
1252/368

BLOCK 6, I & G.N. R.R. CO. SURVEY



The undersigned does hereby certify to the Title Agency, Underwriter, Lender, Mortgagee and/or Purchaser, that this survey was, this day, made on the ground, on the property legally described hereon, and is correct, and there are no discrepancies, conflicts, shortages in area, boundary line conflicts, encroachments, overlapping of improvements, visible utility lines, or roads in place, except as shown hereon, and that said property has frontage on a dedicated road way, except as shown hereon.

*Dale L. Olson*

DALE L. OLSON  
REG. NO. 0753  
DALE L. OLSON SURVEYING COMPANY  
DATE: 08/30/10

**DALE L. OLSON**  
REGISTERED PROFESSIONAL LAND SURVEYOR  
711 WATER STREET (512) 321-5476 BASTROP, TEXAS

SURVEY PLAT  
of Tract 157, a 10.052 Acre Tract in  
BLOCK 6, I&GN RR Co. SURVEY #57,  
A-633, in MAVERICK COUNTY, TEXAS,  
in MAVERICK COUNTY, TEXAS.

SCALE:	1" = 300.00'	SUNSET RANCH ESTATES
DRAFTSMAN:	K. Cocher	
DATE:	30 AUG 10	DISK-FILE 308-L-157 ORDER / 135319-157 PLAT FILE -0-